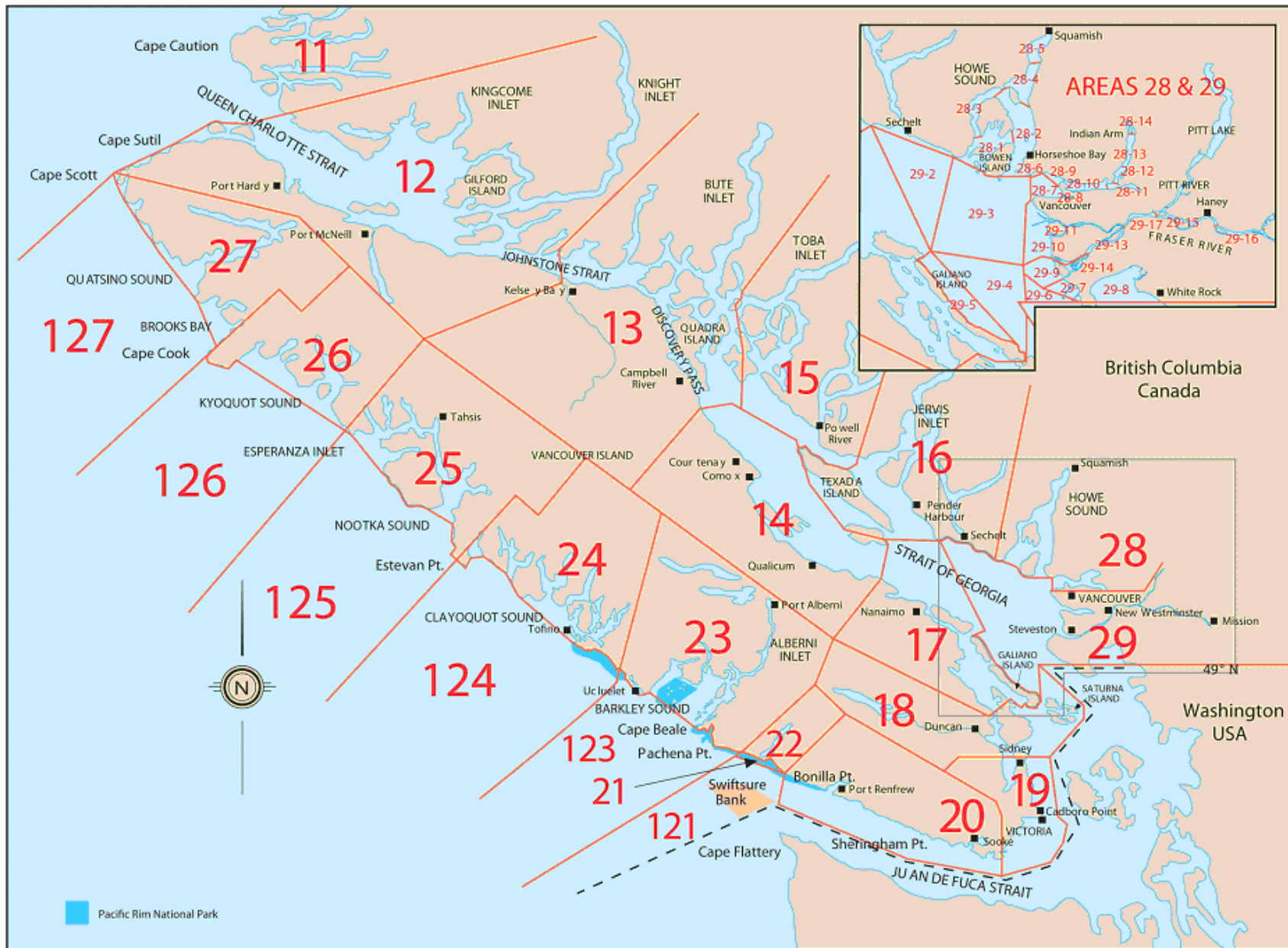


FIGURE 1: MAP SHOWING SOUTH COAST PACIFIC FISHERY MANAGEMENT AREAS.



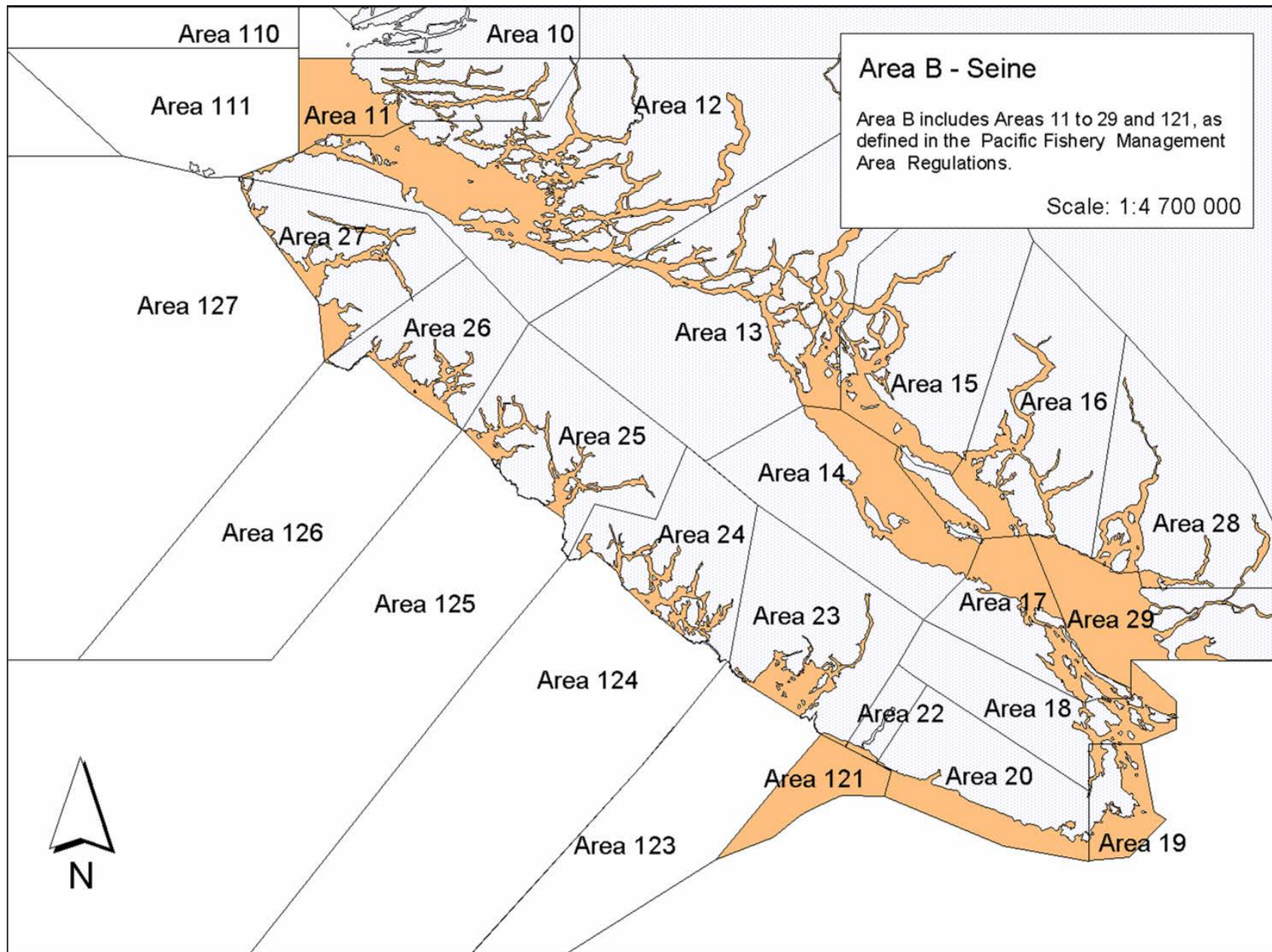


FIGURE 2: MAP SHOWING AREAS IN WHICH AREA B SALMON BY SEINE NET MAY FISH.

Note: Fishery openings are done through variation orders which specify the exact date, times and locations in which the fishery may occur.

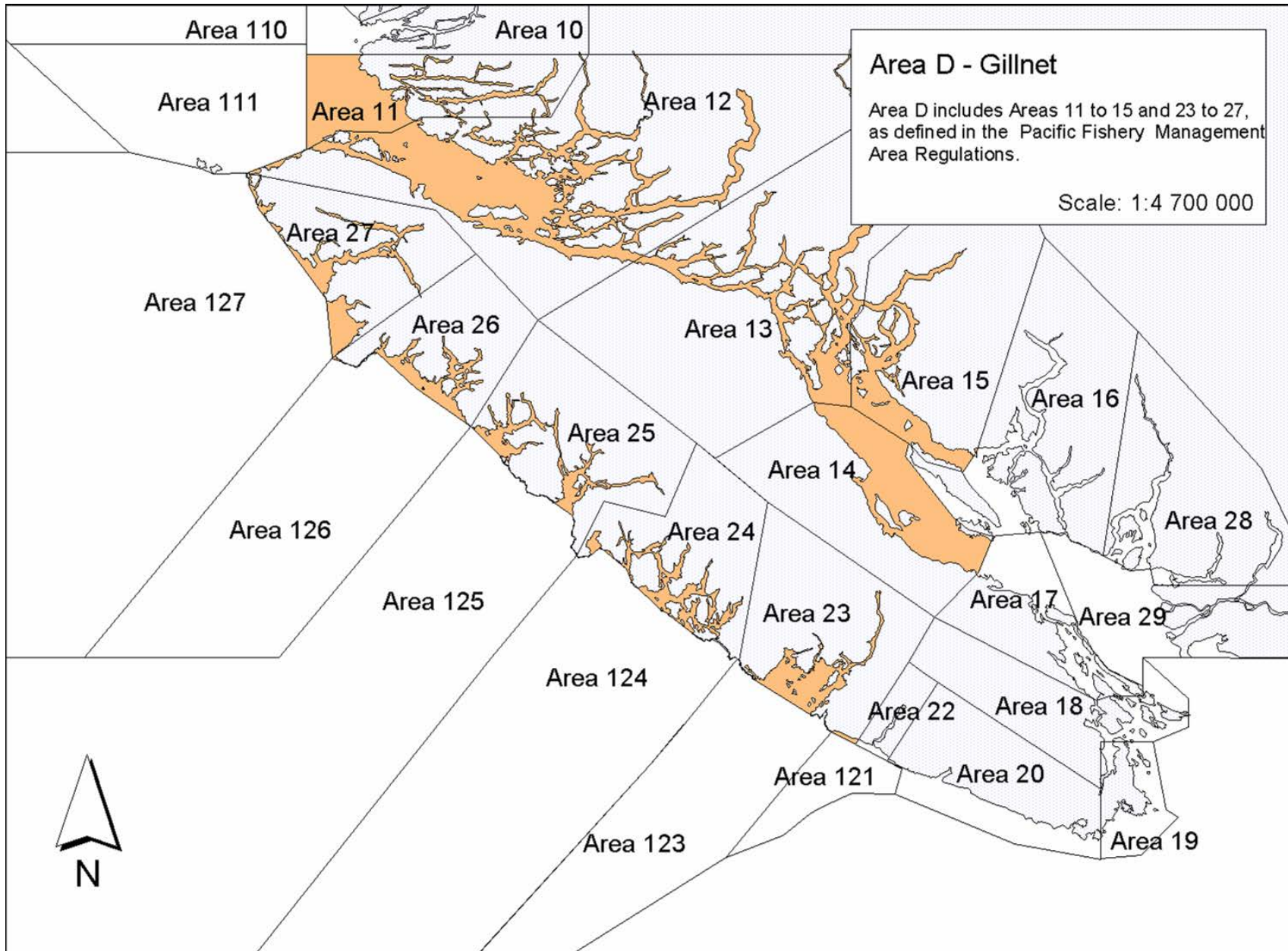


FIGURE 3: MAP SHOWING AREAS IN WHICH AREA D SALMON BY GILL NET MAY FISH.

Note: Fishery openings are done through variation orders which specify the exact date, times and locations in which the fishery may occur.

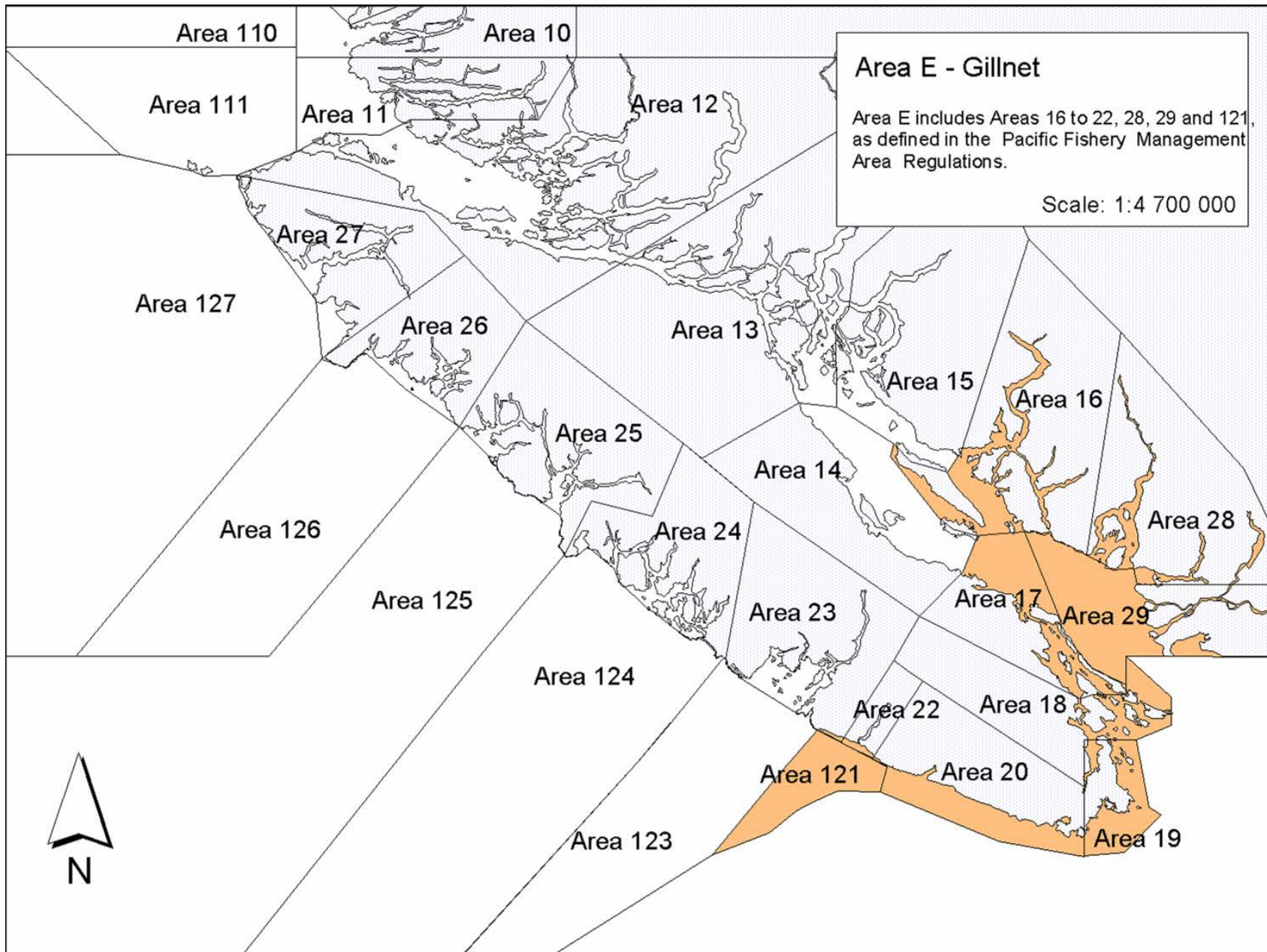


FIGURE 4: MAP SHOWING AREAS IN WHICH AREA E SALMON BY GILL NET MAY FISH.

Note: Fishery openings are done through variation orders which specify the exact date, times and locations in which the fishery may occur.

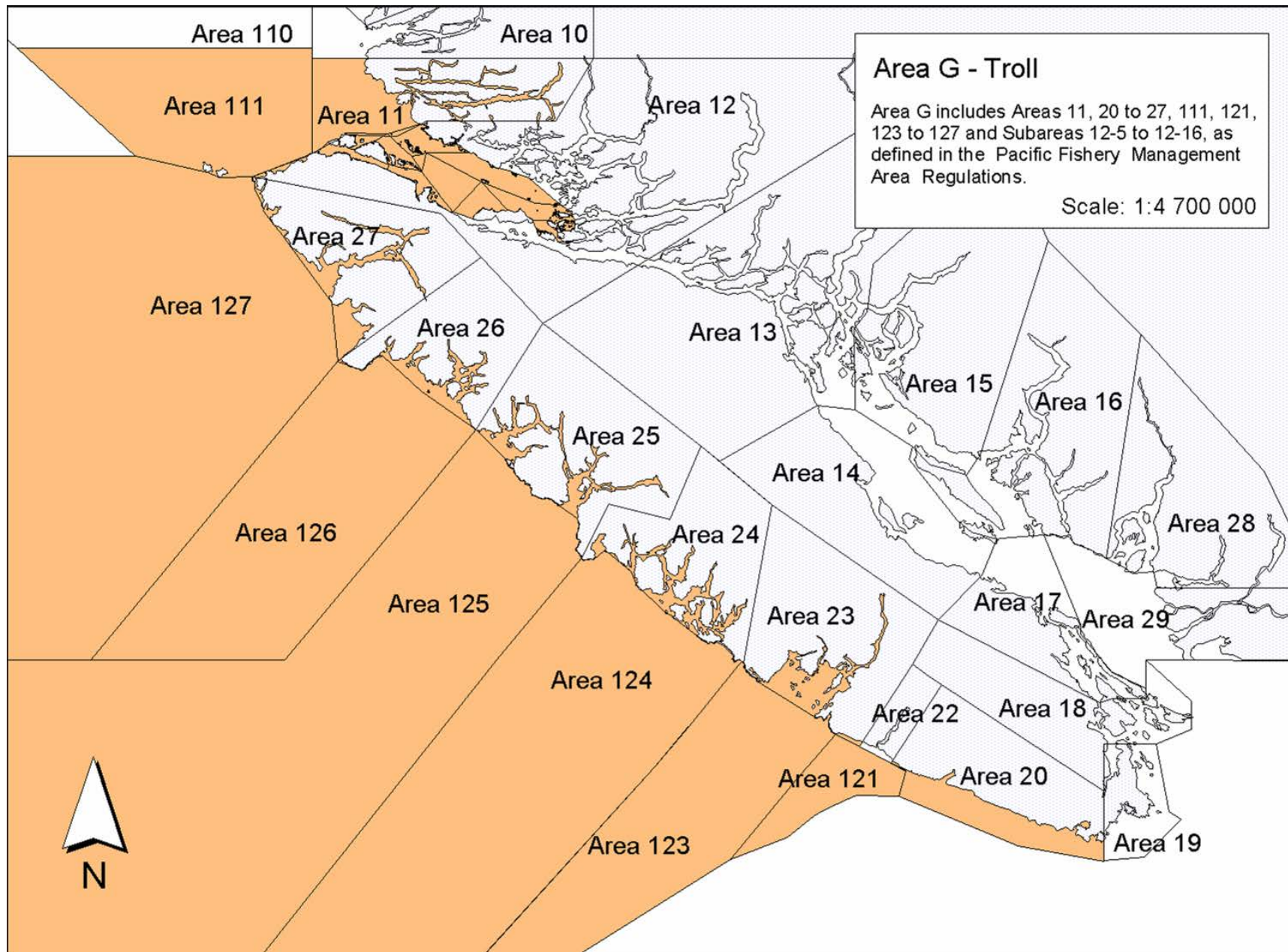


FIGURE 5: MAP SHOWING AREAS IN WHICH AREA G SALMON BY TROLL GEAR MAY FISH.

Note: Fishery openings are done through variation orders which specify the exact date, times and locations in which the fishery may occur.

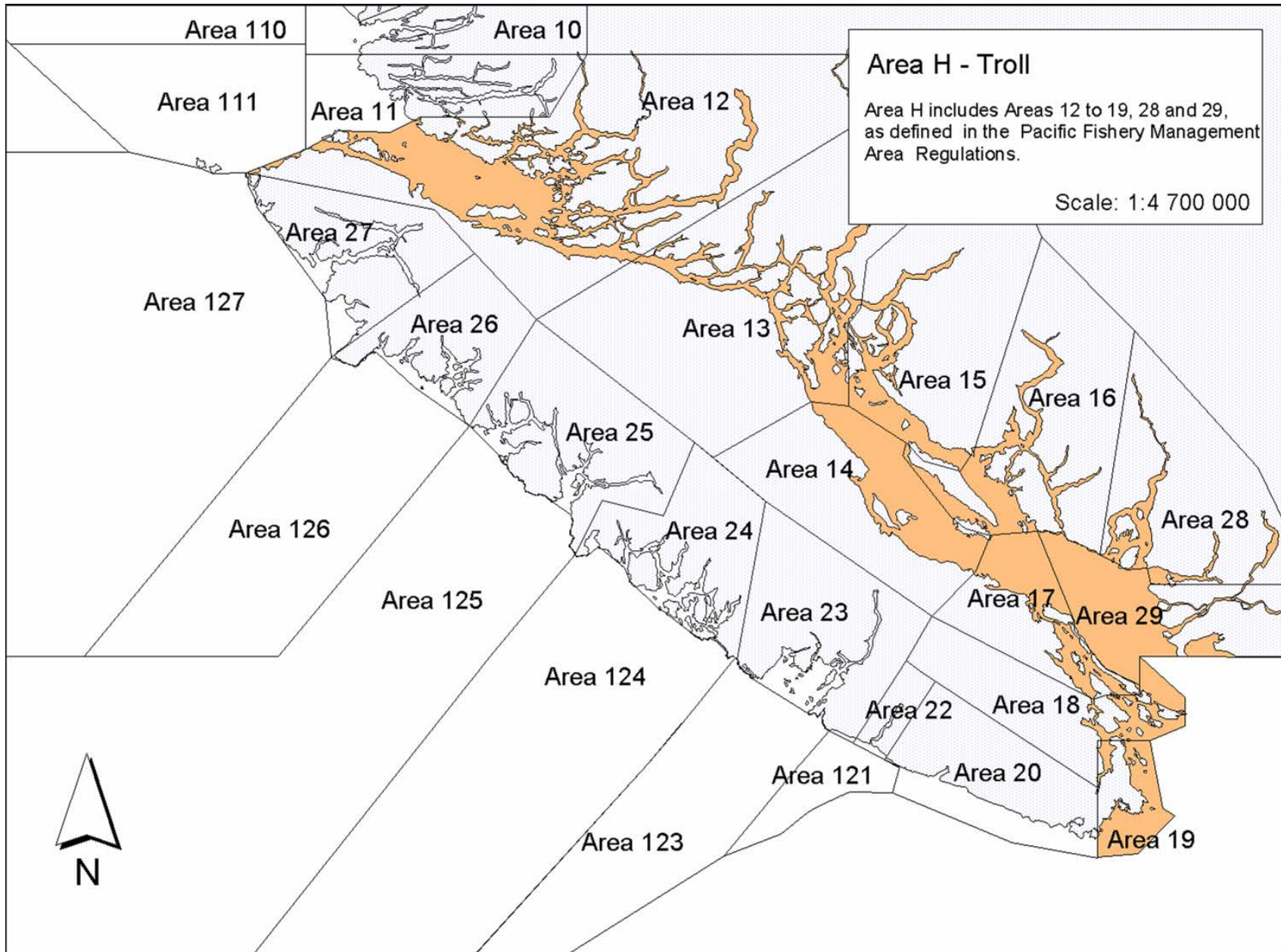


FIGURE 6: MAP SHOWING AREAS IN WHICH AREA H SALMON BY TROLL GEAR MAY FISH.

Note: Fishery openings are done through variation orders which specify the exact date, times and locations in which the fishery may occur.